

KANTON
URI

Baudirektion

Amt für Tiefbau, Abteilung Wasserbau

Gemeinde **Schattdorf**

Objekt **Hochwasserschutz Urner Talboden, HW_E3**

Gewässer **Stille Reuss**


Bauteil **Schutzmassnahmen Stille Reuss inkl.
Neubau Rad- und Gehweg**

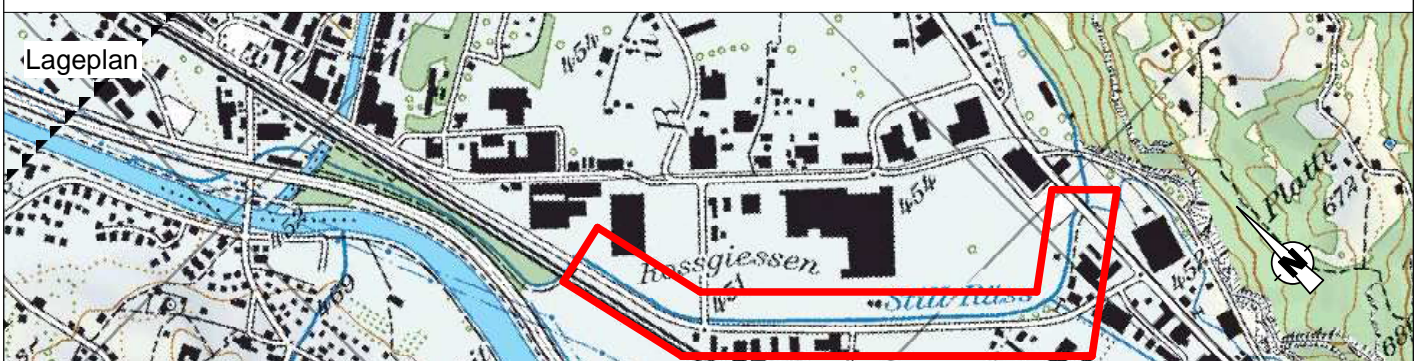
Bereich **RUAG West bis Tellpark / Jumbo**

Planart **Querprofile 1 : 100, M 0.00 - 180.00**

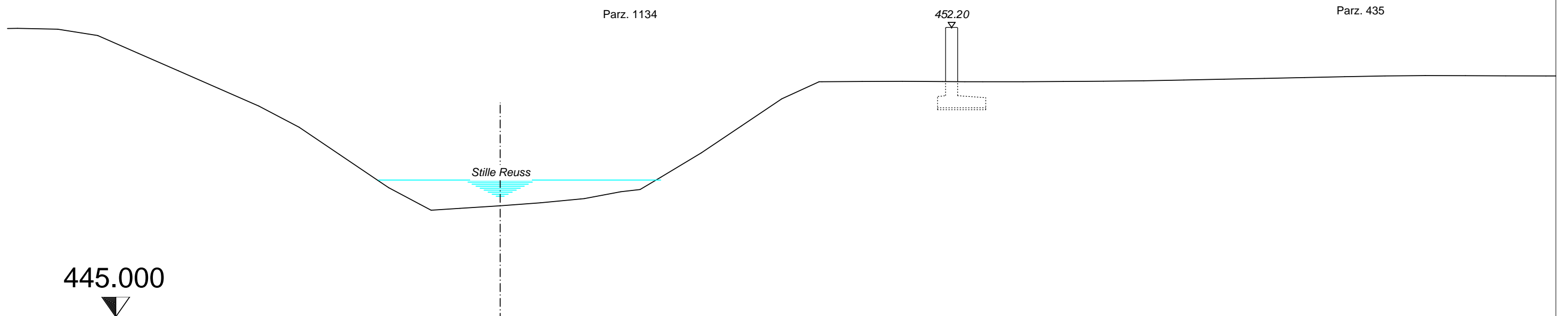
Phase	Plan des ausgeführten Bauwerkes	Beilage:
-------	--	----------

Massstab	Planformat	Plan-Nummern			
1:100	A3	Kanton Uri	Ingenieurbüro: 4466 - 307		

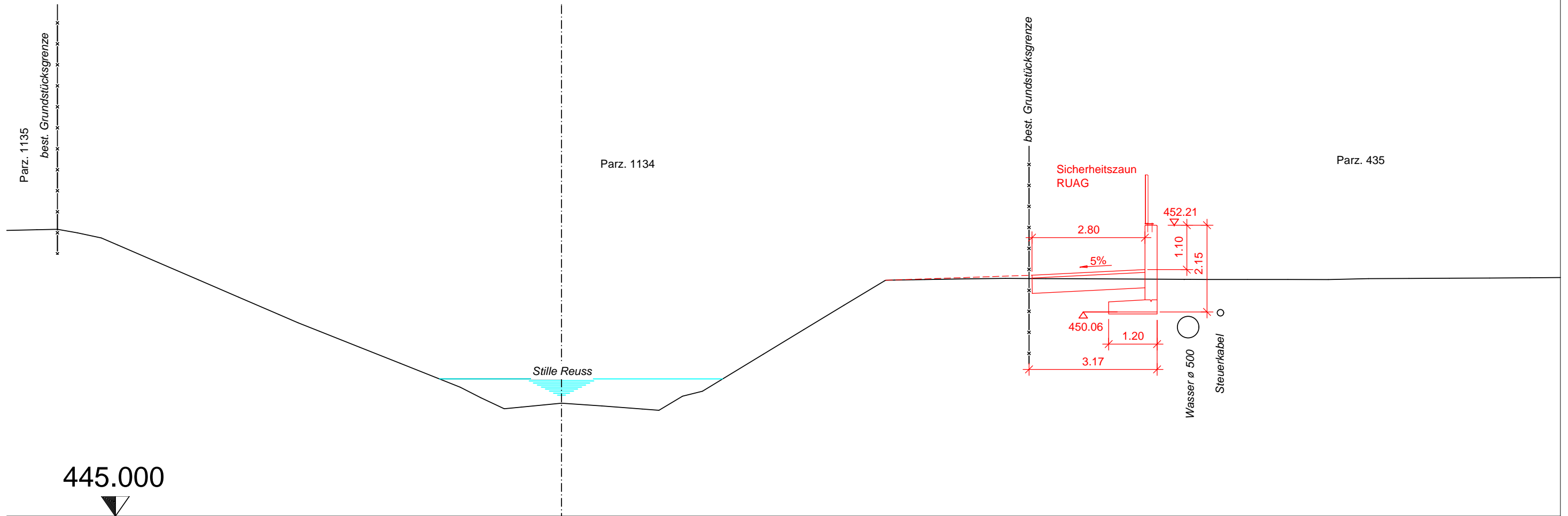
Projektverfasser:  ALTDORF • ZÜRICH • LAUSANNE		Datum	Gez.	Ges.	Eingang	geprüft
		30.07.14	PZ	Pai		
	a					
	b					
	c					



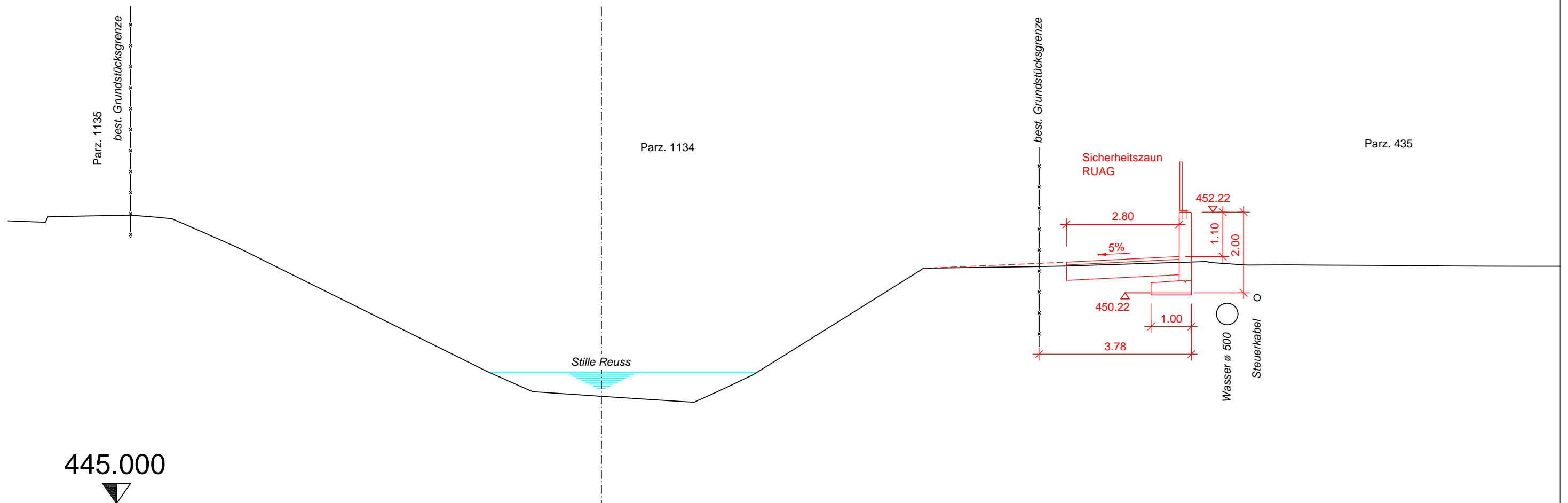
QP M 0.00 1 : 100



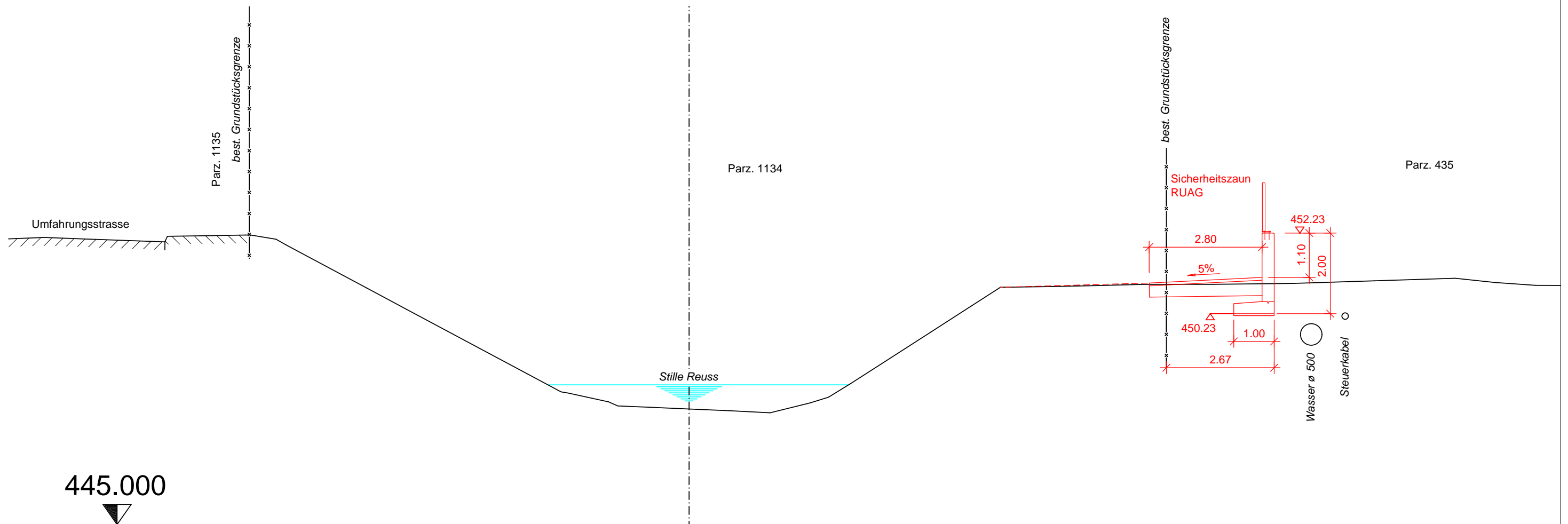
QP M 20.00 1 : 100



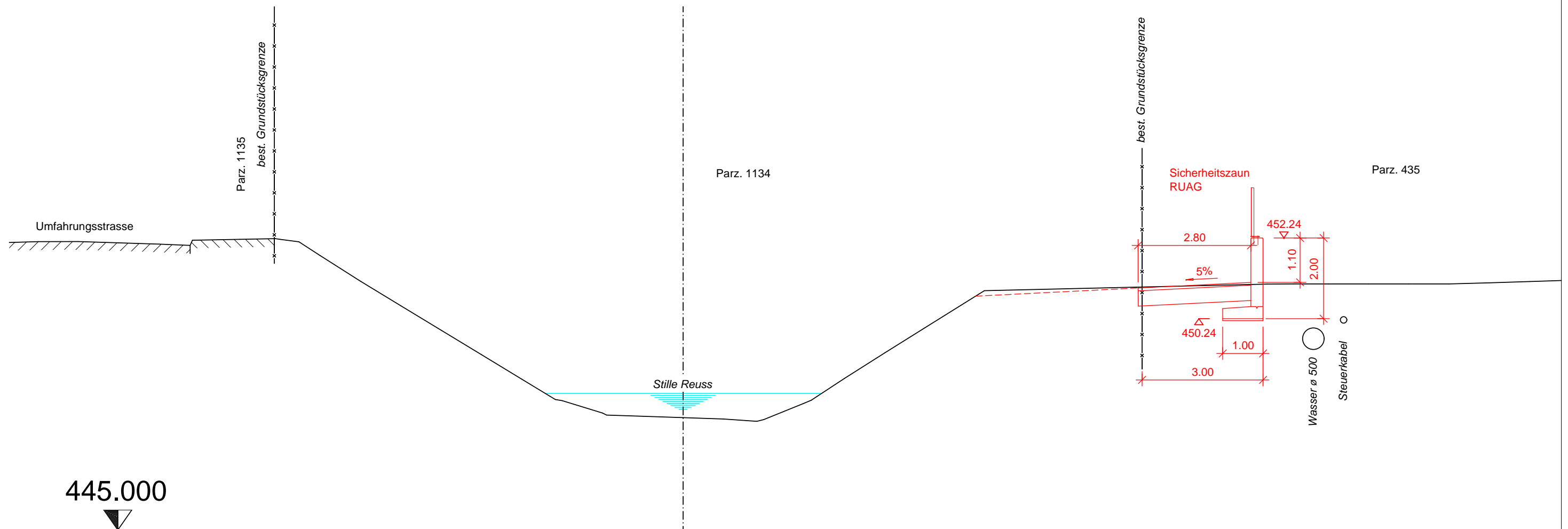
QP M 40.00 1 : 100



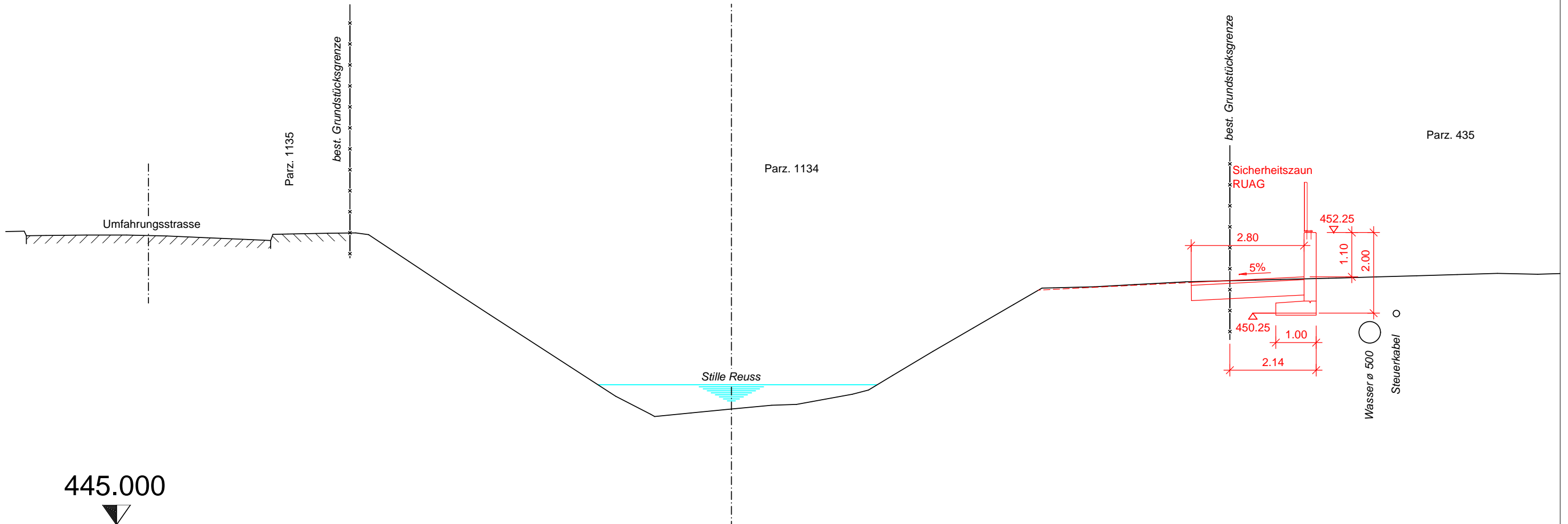
QP M 60.00 1 : 100



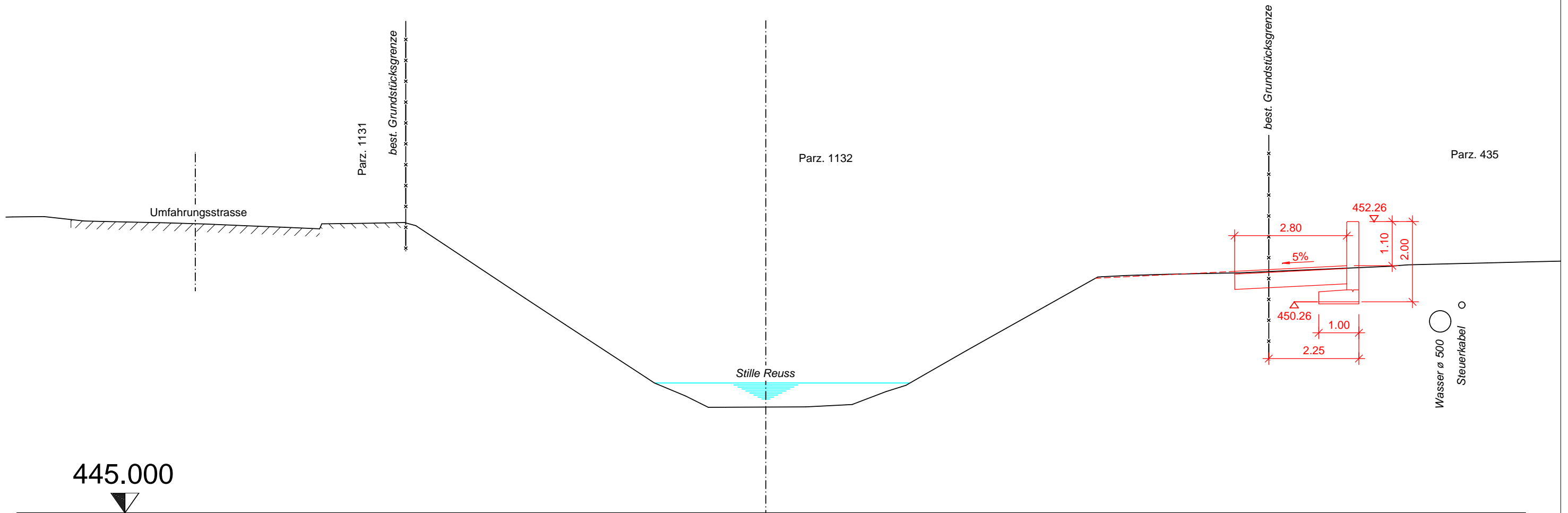
QP M 80.00 1 : 100




QP M 100.00 1 : 100



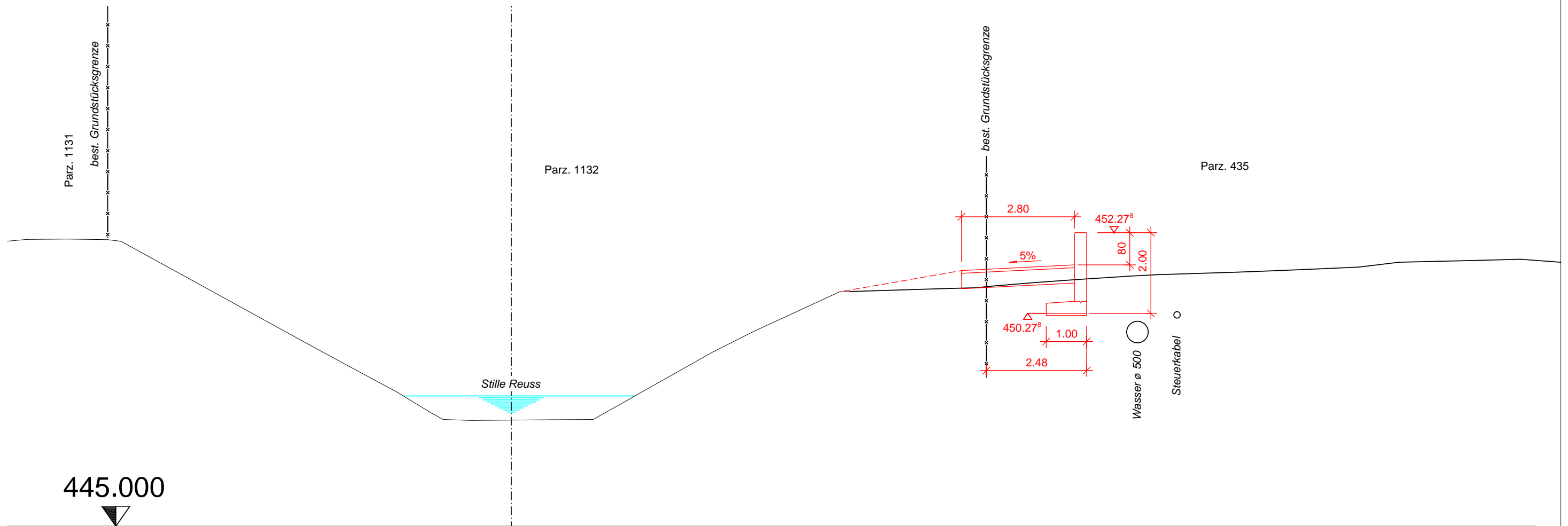
QP M 120.00 1 : 100



QP M 140.00 1 : 100



QP M 160.00 1 : 100



QP M 180.00 1 : 100

